

Four impacts you will need to plan for in Surfers Paradise

1. Games Route Network (GRN)

- The **Core GRN** runs on the Gold Coast Highway.
- **Games Lanes** will be on parts of the Gold Coast Highway, which will reduce capacity.

2. Festival 2018

- **Festival 2018** will be located on Surfers Paradise Beach, attracting about 20,000 people per day.
- There will be a **road closure** along the Esplanade from 12am to 12pm daily. There will also be **parking restrictions** in the surrounding areas around Festival 2018.

3. Transport hubs

- There are **four light rail stations** in Surfers Paradise: Surfers Paradise station, Cavill Avenue station, Cypress Avenue station and Surfers Paradise North station.
- There will be **one transport hub** for spectators travelling to Carrara Stadium and Carrara Sports and Leisure Centre.

4. Road event

- The **Marathon** will take place on Sunday 15 April along Main Beach Parade, The Esplanade, Northcliffe Terrace Garfield Terrace and Old Burleigh Road.

Games Route
Network (GRN)



Competition
venues



Festival 2018



Transport hubs

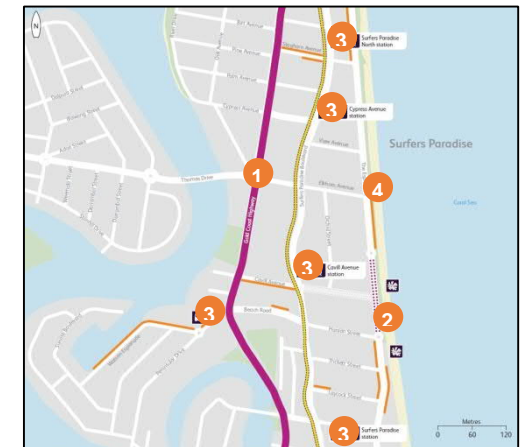


Road event



What should you do?










- **Reduce all non-essential car travel to Surfers Paradise and on the Gold Coast Highway.**
- If you have to travel by car, try to:
 - **Use an alternative route** (e.g. Southport-Burleigh Road for north-south travel).
 - **Use a different mode** (e.g. tram, bus, walk or cycle).
 - **Travel before 8am or after 6pm.**



Surfers Paradise will be
exceptionally busy.

Surfers Paradise

Legend

-  Games Route Network (GRN)
-  Road closed/restricted access
-  Restricted parking
-  Light rail line
-  Pedestrian mall
-  Festival 2018
-  GC2018 spectator transit mall
-   Light rail station



Size: A4
 Map Number: COGC016v4
 Date: 30/01/2018

© Copyright and database right 2017.
 You are not permitted to copy, sub-license, distribute
 or sell any of this data to third parties in any form.

Five impacts you will need to plan for in Broadbeach

1. Games Route Network (GRN)

- The **core GRN** runs on the Gold Coast Highway, Hooker Boulevard and Nerang-Broadbeach Road.
- **Games Lanes** will be on the northbound section of the Gold Coast Highway and both directions on Hooker Boulevard.

2. Competition venues

- **Two competition venues** will be located in Broadbeach:
 - **Gold Coast Convention and Exhibition Centre** will host Basketball and Netball.
 - **Broadbeach Bowls Club** will host Lawn Bowls.
- There will be **road closures** and **parking restrictions** in the surrounding areas around venues.

3. Festival 2018

- **Festival 2018** will be located in Kurrawa Park and Surf Parade, attracting about 20,000 people per day.
- There will be **road closures** and **parking restrictions** in the surrounding areas around Festival 2018.

4. Transport hubs

- There are **three light rail stations** in Broadbeach: Florida Gardens station, Broadbeach North station and Broadbeach South station.
- There will be **one transport hub** for spectators travelling to Carrara Stadium, Carrara Sports and Leisure Centre and Robina Stadium.

5. Road event

- The **Marathon** will take place on Sunday 15 April along Old Burleigh Road and Broadbeach Boulevard.

Games Route
Network (GRN)



Competition
venues



Festival 2018



Transport hubs

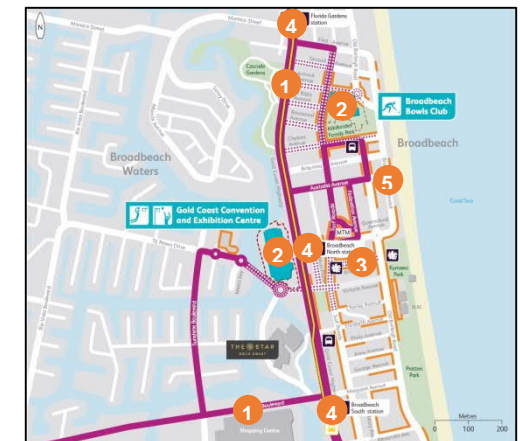


Road event



What should you do?














- **Reduce all non-essential car travel to Broadbeach and on the Gold Coast Highway.**
- If you have to travel by car, try to:
 - **Use an alternative route** (e.g. Southport-Burleigh Road for north-south travel).
 - **Use a different mode** (e.g. tram, bus, walk or cycle).
 - **Travel before 8am or after 6pm.**

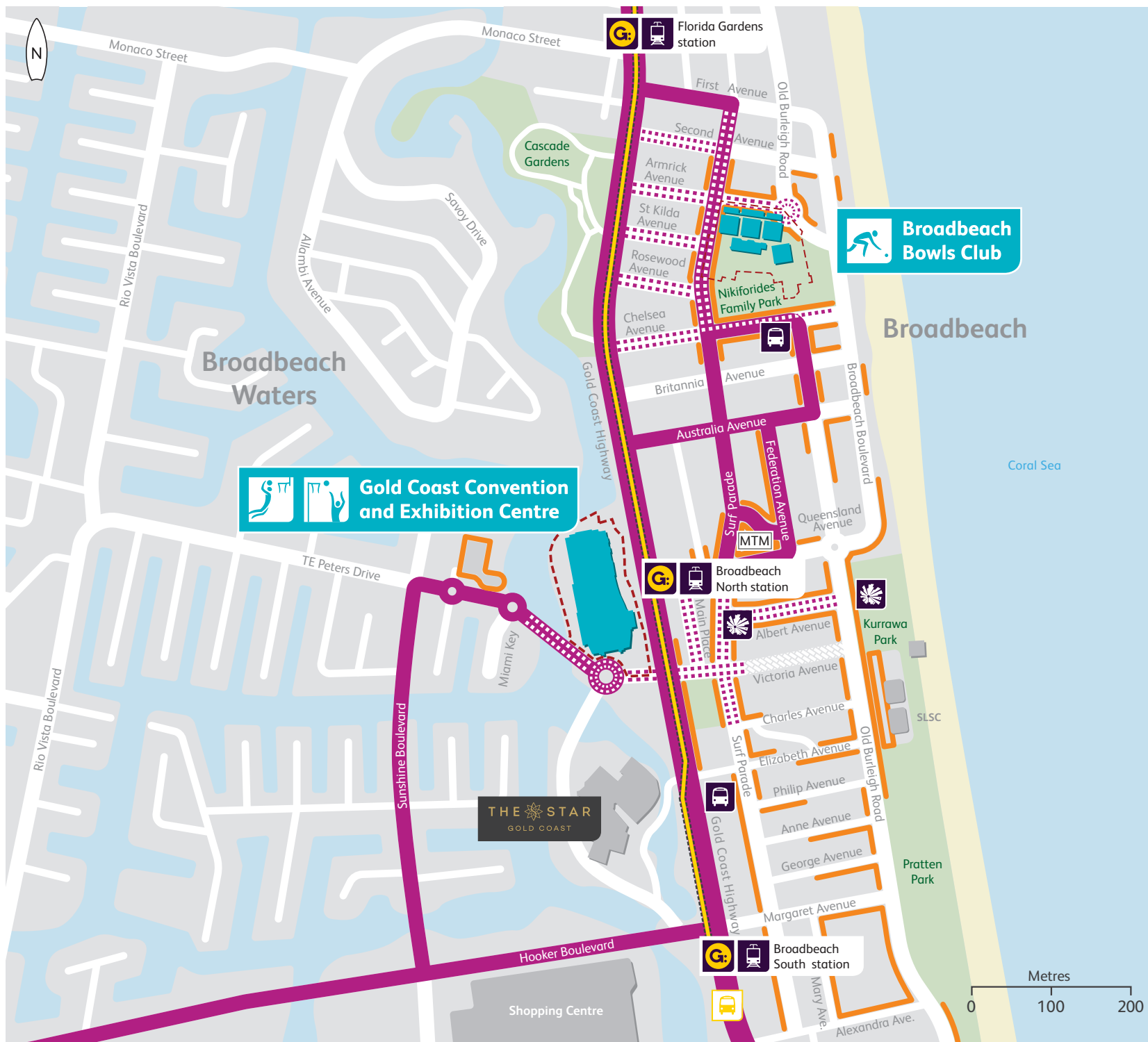


**Broadbeach will be
exceptionally busy.**

Broadbeach Precinct

Legend

-  Games Route Network (GRN)
-  Road closed/restricted access incl. GRN
-  Road closed/restricted access
-  Restricted parking
-  Venue perimeter
-  Light rail line
-  Pedestrian mall
-  Media transport mall
-  Festival 2018
-  Bus stop
-  GC2018 spectator transit mall
-  Light rail station
-  Open and accessible 24/7 during Games Time



Size: A4
 Map Number: COGC015v6
 Date: 30/01/2018

© Copyright and database right 2017.
 You are not permitted to copy, sub-license, distribute
 or sell any of this data to third parties in any form.

Five impacts you will need to plan for in Southport

1. Games Route Network (GRN)

- The **core GRN** runs on the Gold Coast Highway, North Street, Scarborough Street and Nind Street.
- **Games Lanes** will be on parts of the Gold Coast Highway and on North Street.

2. Competition venues

- **Two competition venues** will be located in Southport:
 - **Optus Aquatic Centre** will host Swimming and Diving.
 - **Southport Broadwater Parklands** will host the Triathlon and the Marathon.
- There will be **road closures** around the venues, including on the Gold Coast Highway.

3. CBD Street Party

- There will be a **CBD Street Party** in Chinatown.
- There will be **road closures** and **parking restrictions** in the surrounding area.

4. Transport hubs

- There are **four light rail stations** in Southport: Southport Broadwater Parklands station, Southport South station, Southport station and Nerang Street station.

5. Road event

- The Triathlon will take place on Thursday 5 April and Saturday 7 April. It will start and finish at Southport Broadwater Parklands.
- The Marathon will take place on Sunday 15 April. It will start and finish at Broadwater Parklands and the route travels along Marine Parade and Gold Coast Highway.

Games Route
Network (GRN)



Competition
venues



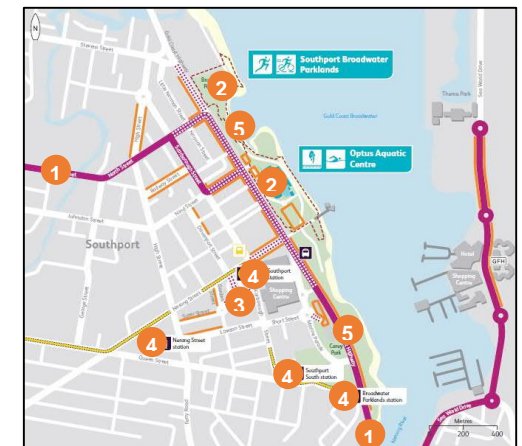
CBD Street Party



Transport hubs



Road event














What should you do?

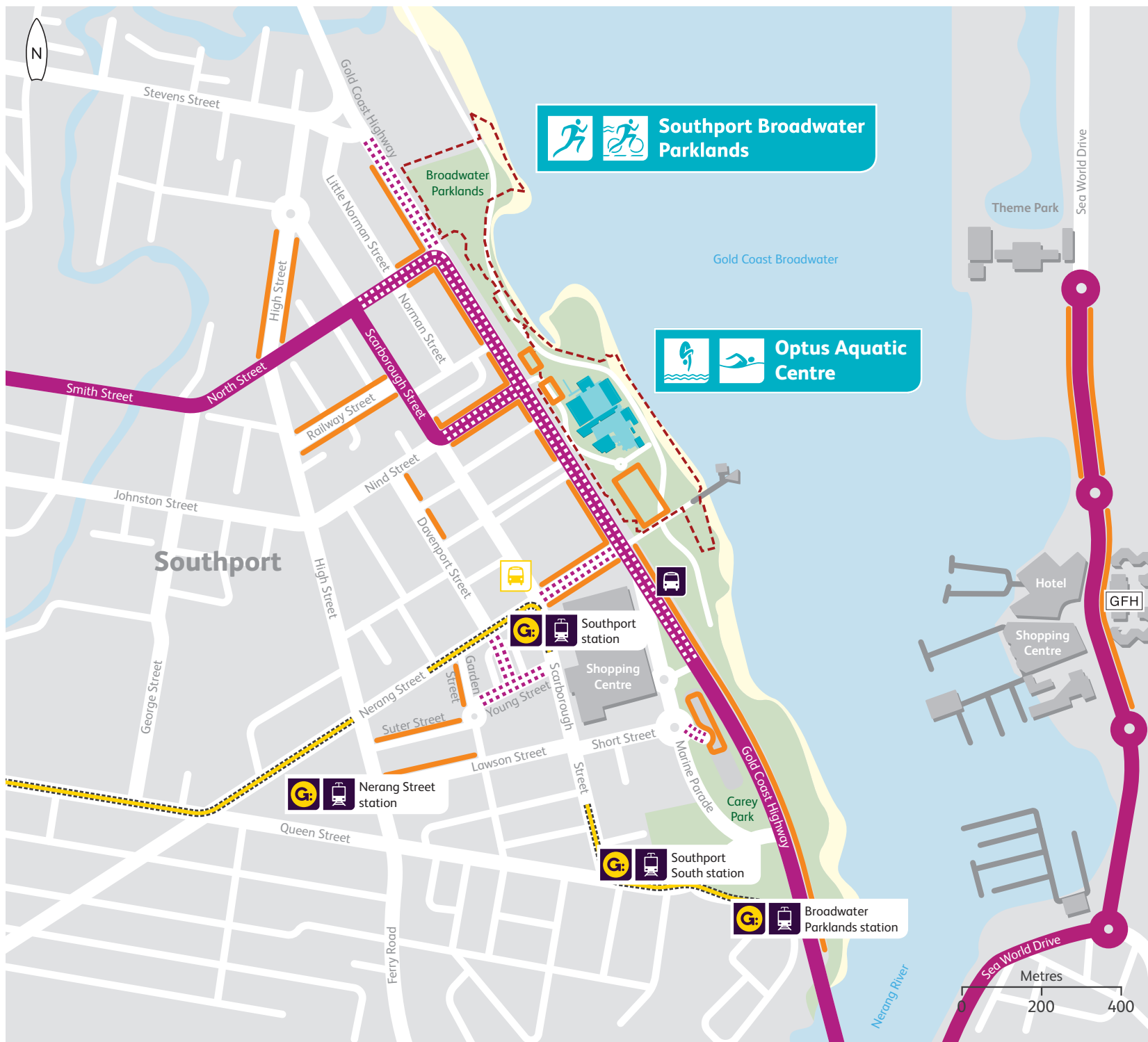
- **Reduce all non-essential car travel to Southport and on the Gold Coast Highway and on Smith Street Motorway.**
- If you have to travel by car, try to:
 - **Use an alternative route** (e.g. High Street / Ferry Road and Queen Street for north-south travel).
 - **Use a different mode** (e.g. tram, bus, walk or cycle).
 - **Travel before 7am or after 6pm.**

**Southport will be
exceptionally busy.**

Southport Precinct

Legend

-  Games Route Network (GRN)
-  Road closed/restricted access incl. GRN
-  Restricted parking
-  Road closed/restricted access
-  Venue perimeter
-  Light rail line
-  Bus stop
-  GC2018 spectator transit mall
-   Light rail station
-  Games Family Hotel



Size: A4
 Map Number: COGC017v5
 Date: 30/01/2018

© Copyright and database right 2017.
 You are not permitted to copy, sub-license, distribute
 or sell any of this data to third parties in any form.